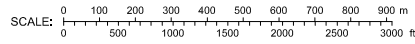




chief electoral office

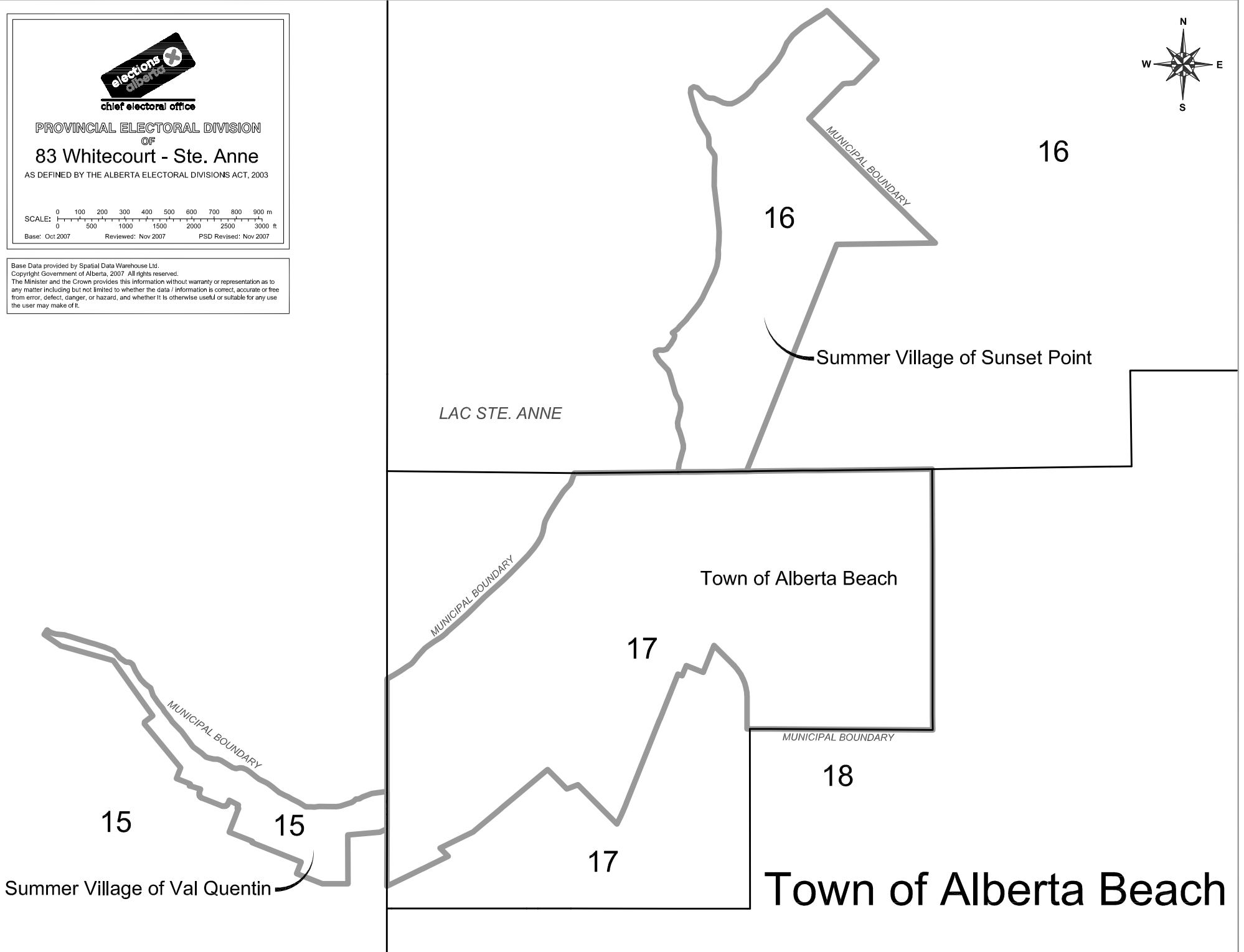
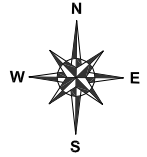
PROVINCIAL ELECTORAL DIVISION  
OF  
83 Whitecourt - Ste. Anne

AS DEFINED BY THE ALBERTA ELECTORAL DIVISIONS ACT, 2003



Base: Oct 2007 Reviewed: Nov 2007 PSD Revised: Nov 2007

Base Data provided by Spatial Data Warehouse Ltd.  
Copyright Government of Alberta, 2007. All rights reserved.  
The Minister and the Crown provides this information without warranty or representation as to any matter including but not limited to whether the data / information is correct, accurate or free from error, defect, danger, or hazard, and whether it is otherwise useful or suitable for any use the user may make of it.



16

16

MUNICIPAL BOUNDARY

Summer Village of Sunset Point

LAC STE. ANNE

Town of Alberta Beach

17

MUNICIPAL BOUNDARY

18

15

15

Summer Village of Val Quentin

17

Town of Alberta Beach