



Province of Alberta

**The Report of
the Chief Electoral Officer
on the
Wainwright By-election
held April 8, 2002**



Alberta Legislative Assembly
Office of the Chief Electoral Officer

May 31, 2002

Ms. Janis Tarchuk, Chairman
Standing Committee
on Legislative Offices
Legislature Building
Edmonton, Alberta
T5K 2B6

Dear Ms. Tarchuk:

I have the privilege to enclose the Report of the Chief Electoral Officer concerning the Wainwright By-election held on Monday, April 8, 2002.

This Report is submitted pursuant to the provisions of Section 4(3) of the *Election Act*.

Should you require clarification or additional information on anything contained in this Report, I would be pleased to respond.

Sincerely,

A handwritten signature in black ink, consisting of a series of loops and a long horizontal stroke.

O. Brian Fjeldheim
Chief Electoral Officer

Table of Contents

| Subject | Page |
|--|-------------|
| Introduction | 1 |
| List of Electors | 1 |
| By-election | 1 |
| Elector Feedback | 2 |
| Overview of Results | 3 |
| Statement of Results by Poll | 4 |
| Maps of the Electoral Division of Wainwright | 5 |
| By-election Financial Summary..... | 10 |
| Comparative Statistics – By-elections 1979-2002..... | 11 |

Introduction

A vacancy was created in the Electoral Division of Wainwright by the resignation of Robert (Butch) Fischer on December 31, 2001.

The resulting by-election was held pursuant to the provisions of the *Election Act*, Chapter E-1 of the Revised Statutes of Alberta, 2000, including amendments. The electoral division boundaries described in the *Electoral Divisions Act*, proclaimed in force February 11, 1997, were used at the by-election.

List of Electors

The List of Electors was compiled from information contained in the Alberta Register of Electors. The Register had been updated during the 2000 Provincial General Confirmation, and in conjunction with the 2001 Provincial General Election. Vital Statistics data was used to remove deceased electors from the Register and increase the overall accuracy of the List of Electors.

Wainwright By-election

By order of the Lieutenant Governor in Council, a Writ of Election, dated March 11, 2002, was issued by the Chief Electoral Officer to the Returning Officer, Suzanne Frissell, pursuant to Sections 39 and 40 of the *Election Act*.

Nomination Day was March 25, 2002, and Polling Day was April 8, 2002. Six candidates, each registered under the *Election Finances and Contributions Disclosure Act*, were nominated. Advance Polls were held on April 4, 5 and 6, 2002.

The Returning Officer announced the Official Results on April 18, 2002. Doug Griffiths, representing the Progressive Conservative Association of Alberta, was declared duly elected. The Writ of Election and the Returning Officer's Certificate and Return, certifying Mr. Griffiths' election, were returned to the Chief Electoral Officer on April 18, 2002. No appeal for a judicial recount, or from any decision of the Returning Officer concerning any of the ballots, was applied for pursuant to Section 144 of the *Election Act*.

The Chief Electoral Officer arranged for the publication of the by-election return in the May 15, 2002 issue of the Alberta Gazette.

Nomination deposits were forfeited by four of the six candidates. The forfeited deposits, totalling \$800, were paid through the Office of the Chief Electoral Officer to the Provincial Treasurer for deposit to the General Revenue Fund.

An overview of results indicating the total votes obtained by each candidate and a statement of results by poll are presented on pages 4 and 5. Maps of the electoral division of Wainwright are presented at page 5.

The total cost of the By-election was \$57,709. A summary is included on page 10.

Registered candidates are required to file By-election Campaign Period Financial Statements with the Office of the Chief Electoral Officer, by August 8, 2002. These financial statements will list contributions, income from other sources, transfers of funds/materials and expenditures concerning the campaigns. The information, which pertains to candidates' election expenses, will be published in local newspapers in accordance with Section 4(1)(d) of the *Election Finances and Contributions Disclosure Act*.

Registered political parties which participated must file audited financial statements by October 8, 2002. These financial statements will list contributions, income from other sources, transfers of funds/materials and expenditures concerning the campaigns. In accordance with Section 11 of the *Election Finances and Contributions Disclosure Act*, all financial statements will be available for inspection in the public files maintained by the Chief Electoral Officer and pertinent data will be published in the Twenty-sixth Annual Report of the Chief Electoral Officer for the 2002 calendar year.

Elector Feedback

A client satisfaction survey was completed at two polling places containing multiple polling stations. Electors were chosen at random and asked to comment on various aspects of the election experience.

The results of the small test group were favourable in all respects. Survey results revealed:

- election officers were regarded as being both courteous and knowledgeable;
- a significant majority of electors determined where to vote by the advertisements placed in local newspapers;
- polling place locations and hours of operation were convenient to the majority of electors; and
- the majority of electors on the List of Electors waited less than one minute to receive a ballot.

Electors who were not on the List of Electors had to complete an Oath prior to voting and, therefore, waited longer to receive a ballot. Those electors did not respond as favourably as did the electors whose names appeared on the List. Two areas for continuous improvement will be maximizing the accuracy of the List of Electors and streamlining the Polling Day registration process.

Overall, customer satisfaction was high and electors were pleased to provide feedback. It is likely that similar surveys will be conducted in the future as an ongoing quality assurance measure.

Wainwright By-election - Overview of Results

| Candidate Political Affiliation *(Elected) | Valid Ballots Received | Percentage of Valid Ballots |
|--|------------------------------|-----------------------------------|
| Jerry D. BARBER Alberta First Party (AFP) | 1,695 | 25.9 |
| Colleen BIGGS Alberta Greens (AG) | 73 | 1.1 |
| *Doug GRIFFITHS Progressive Conservative (PC) | 2,924 | 44.6 |
| Lilas LYSNE Alberta New Democrats (NDP) | 227 | 3.5 |
| Horst SCHREIBER Alberta Liberal (LIB) | 1,114 | 17.0 |
| Robin SKITTERAL Alberta Social Credit Party (SC) | 519 | 7.9 |
| Total Valid Ballots Counted | 6,552 | |

| | |
|---------------------------------------|--------|
| • Total Names on List of Electors** | 19,563 |
| • Total Valid Ballots Counted | 6,552 |
| • Total Ballots Rejected and Declined | 12 |
| • Total Ballots Cast | 6,564 |
| • Percent Voter Turnout | 33.6% |

**This represents the total number of names on the List of Electors at the close of polls on Polling Day. It includes electors who were added during the Revisions Period and those who were sworn in at the polls.

Electoral Division of Wainwright
Statement of Official Results - April 8, 2002 By-election

| POLL NUMBER | NAME OF POLL | NAMES ON LIST | BARBER | BIGGS | GRIFFITHS | LYSNE | SCHREIBER | SKITTERAL | V | S | D | R | % VOTER TURNOUT |
|-------------|---------------------|---------------|--------------|------------|-----------|-----------|-----------|-----------|-----|---|---|---|-----------------|
| | | | JERRY D. AFP | COLLEEN AG | DOUG PC | LILAS NDP | HORST LIB | ROBIN SC | | | | | |
| 01 | Bodo | 157 | 10 | 0 | 26 | 0 | 7 | 5 | 48 | 0 | 0 | 0 | 30.6 |
| 02 | Hayter | 286 | 14 | 0 | 26 | 1 | 16 | 9 | 66 | 0 | 0 | 0 | 23.1 |
| 03 | Provost NW | 463 | 19 | 1 | 43 | 0 | 28 | 13 | 104 | 0 | 0 | 0 | 22.5 |
| 04 | Provost NE | 275 | 11 | 0 | 49 | 2 | 16 | 9 | 87 | 0 | 0 | 0 | 31.6 |
| 05 | Provost SE | 332 | 19 | 3 | 28 | 0 | 13 | 6 | 69 | 0 | 0 | 0 | 20.8 |
| 06 | Provost SW | 249 | 13 | 3 | 11 | 3 | 11 | 3 | 44 | 0 | 0 | 0 | 17.7 |
| 07 | Cadogan | 225 | 32 | 0 | 22 | 0 | 4 | 18 | 76 | 0 | 0 | 0 | 33.8 |
| 08 | Metiskow | 127 | 15 | 2 | 17 | 0 | 6 | 4 | 44 | 0 | 0 | 0 | 34.6 |
| 09 | Czar & Rural | 318 | 56 | 0 | 58 | 4 | 21 | 8 | 147 | 0 | 0 | 0 | 46.2 |
| 10 | Amisk South | 350 | 61 | 0 | 59 | 1 | 11 | 7 | 139 | 0 | 0 | 0 | 39.7 |
| 11 | Brownfield | 334 | 12 | 4 | 111 | 0 | 6 | 6 | 139 | 0 | 0 | 0 | 41.6 |
| 12 | Coronation Rural | 309 | 9 | 1 | 124 | 2 | 8 | 1 | 145 | 0 | 0 | 0 | 46.9 |
| 13 | Coronation West | 336 | 6 | 1 | 117 | 2 | 3 | 1 | 130 | 0 | 0 | 1 | 39.0 |
| 14 | Coronation East | 358 | 13 | 0 | 110 | 3 | 6 | 4 | 136 | 0 | 0 | 1 | 38.3 |
| 15 | Castor District | 459 | 19 | 2 | 105 | 12 | 13 | 5 | 156 | 0 | 0 | 0 | 34.0 |
| 16 | Castor NW | 355 | 11 | 1 | 82 | 3 | 20 | 7 | 124 | 0 | 0 | 0 | 34.9 |
| 17 | Castor SE | 357 | 7 | 1 | 65 | 3 | 15 | 13 | 104 | 0 | 0 | 0 | 29.1 |
| 18 | Halkirk | 300 | 13 | 1 | 49 | 2 | 4 | 6 | 75 | 0 | 0 | 0 | 25.0 |
| 19 | Forestburg Rural | 263 | 20 | 1 | 28 | 5 | 25 | 5 | 84 | 0 | 0 | 0 | 31.9 |
| 20 | Forestburg East | 308 | 12 | 0 | 23 | 13 | 28 | 6 | 82 | 1 | 0 | 0 | 26.6 |
| 21 | Forestburg West | 328 | 20 | 0 | 41 | 13 | 17 | 9 | 100 | 0 | 0 | 0 | 30.5 |
| 22 | Galahad | 253 | 16 | 5 | 35 | 1 | 36 | 4 | 97 | 0 | 0 | 0 | 38.3 |
| 23 | Alliance | 289 | 12 | 0 | 57 | 2 | 17 | 13 | 101 | 0 | 0 | 0 | 34.9 |
| 24 | Bellshill | 279 | 15 | 2 | 27 | 1 | 24 | 5 | 74 | 0 | 0 | 0 | 26.5 |
| 25 | Hardisty Rosyth | 398 | 50 | 1 | 40 | 5 | 21 | 4 | 121 | 0 | 0 | 0 | 30.4 |
| 26 | Hardisty | 427 | 45 | 1 | 36 | 7 | 18 | 12 | 119 | 0 | 0 | 0 | 27.9 |
| 27 | Hughenden | 354 | 45 | 0 | 41 | 7 | 25 | 2 | 120 | 0 | 0 | 0 | 33.9 |
| 28 | Greenglade | 367 | 26 | 4 | 61 | 2 | 11 | 6 | 110 | 0 | 0 | 0 | 30.0 |
| 29 | Chauvin Rural | 359 | 35 | 1 | 34 | 6 | 11 | 5 | 92 | 0 | 0 | 0 | 25.6 |
| 30 | Chauvin | 254 | 22 | 1 | 14 | 4 | 3 | 18 | 62 | 0 | 0 | 0 | 24.4 |
| 31 | Edgerton & Rural | 471 | 50 | 0 | 64 | 8 | 18 | 16 | 156 | 0 | 0 | 0 | 33.1 |
| 32 | Denwood/Fabyan | 486 | 43 | 4 | 31 | 0 | 2 | 4 | 84 | 0 | 0 | 0 | 17.3 |
| 33 | Lougheed | 384 | 38 | 1 | 69 | 6 | 30 | 5 | 149 | 0 | 0 | 0 | 38.8 |
| 34 | Sedgewick Rural | 370 | 17 | 1 | 29 | 5 | 23 | 4 | 79 | 0 | 0 | 0 | 21.4 |
| 35 | Sedgewick | 442 | 35 | 1 | 54 | 3 | 24 | 3 | 120 | 0 | 0 | 0 | 27.1 |
| 36 | Killam Rural | 329 | 24 | 1 | 51 | 4 | 28 | 3 | 111 | 0 | 0 | 0 | 33.7 |
| 37 | Killam West | 320 | 4 | 0 | 65 | 2 | 38 | 6 | 115 | 0 | 0 | 0 | 35.9 |
| 38 | Killam East | 375 | 18 | 0 | 62 | 7 | 12 | 6 | 105 | 0 | 0 | 0 | 28.0 |
| 39 | Strome East | 246 | 10 | 1 | 31 | 1 | 18 | 2 | 63 | 0 | 0 | 0 | 25.6 |
| 40 | Strome West | 256 | 5 | 0 | 32 | 1 | 35 | 4 | 77 | 0 | 0 | 0 | 30.1 |
| 41 | Heisler | 327 | 7 | 1 | 61 | 2 | 38 | 4 | 113 | 0 | 0 | 0 | 34.6 |
| 42 | Daysland West/Rural | 423 | 17 | 1 | 36 | 5 | 75 | 7 | 141 | 0 | 0 | 0 | 33.3 |
| 43 | Daysland | 342 | 7 | 0 | 36 | 2 | 35 | 8 | 88 | 0 | 0 | 0 | 25.7 |
| 44 | Irma South | 446 | 180 | 2 | 43 | 3 | 10 | 12 | 250 | 0 | 0 | 0 | 56.1 |
| 45 | Rural Irma East | 405 | 72 | 0 | 48 | 2 | 5 | 4 | 131 | 0 | 0 | 0 | 32.3 |
| 46 | Wainwright A | 302 | 23 | 0 | 15 | 1 | 11 | 18 | 68 | 0 | 0 | 0 | 22.5 |
| 47 | Wainwright B | 335 | 38 | 0 | 31 | 4 | 11 | 15 | 99 | 0 | 0 | 1 | 29.9 |
| 48 | Wainwright C | 300 | 16 | 1 | 28 | 8 | 7 | 21 | 81 | 0 | 0 | 1 | 27.3 |
| 49 | Wainwright D | 441 | 48 | 1 | 35 | 6 | 11 | 24 | 125 | 0 | 0 | 0 | 28.3 |
| 50 | Wainwright E | 386 | 26 | 0 | 23 | 3 | 14 | 13 | 79 | 0 | 0 | 0 | 20.5 |
| 51 | Wainwright F | 329 | 31 | 0 | 30 | 2 | 10 | 20 | 93 | 0 | 0 | 0 | 28.3 |
| 52 | Wainwright G | 365 | 17 | 1 | 34 | 1 | 25 | 5 | 83 | 0 | 0 | 0 | 22.7 |
| 53 | Wainwright H | 404 | 41 | 1 | 53 | 3 | 28 | 14 | 140 | 0 | 0 | 0 | 34.7 |
| 54 | Wainwright J | 380 | 22 | 2 | 45 | 1 | 21 | 19 | 110 | 0 | 0 | 0 | 28.9 |
| 55 | Wainwright K | 337 | 44 | 0 | 49 | 3 | 33 | 6 | 135 | 0 | 0 | 0 | 40.1 |
| 56 | Wainwright SW | 426 | 77 | 3 | 75 | 5 | 19 | 6 | 185 | 0 | 0 | 1 | 43.7 |
| 57 | Edgerton East | 208 | 32 | 5 | 28 | 5 | 4 | 12 | 86 | 0 | 0 | 0 | 41.3 |
| 58 | Giltedge | 259 | 18 | 0 | 30 | 1 | 7 | 2 | 58 | 0 | 0 | 0 | 22.4 |

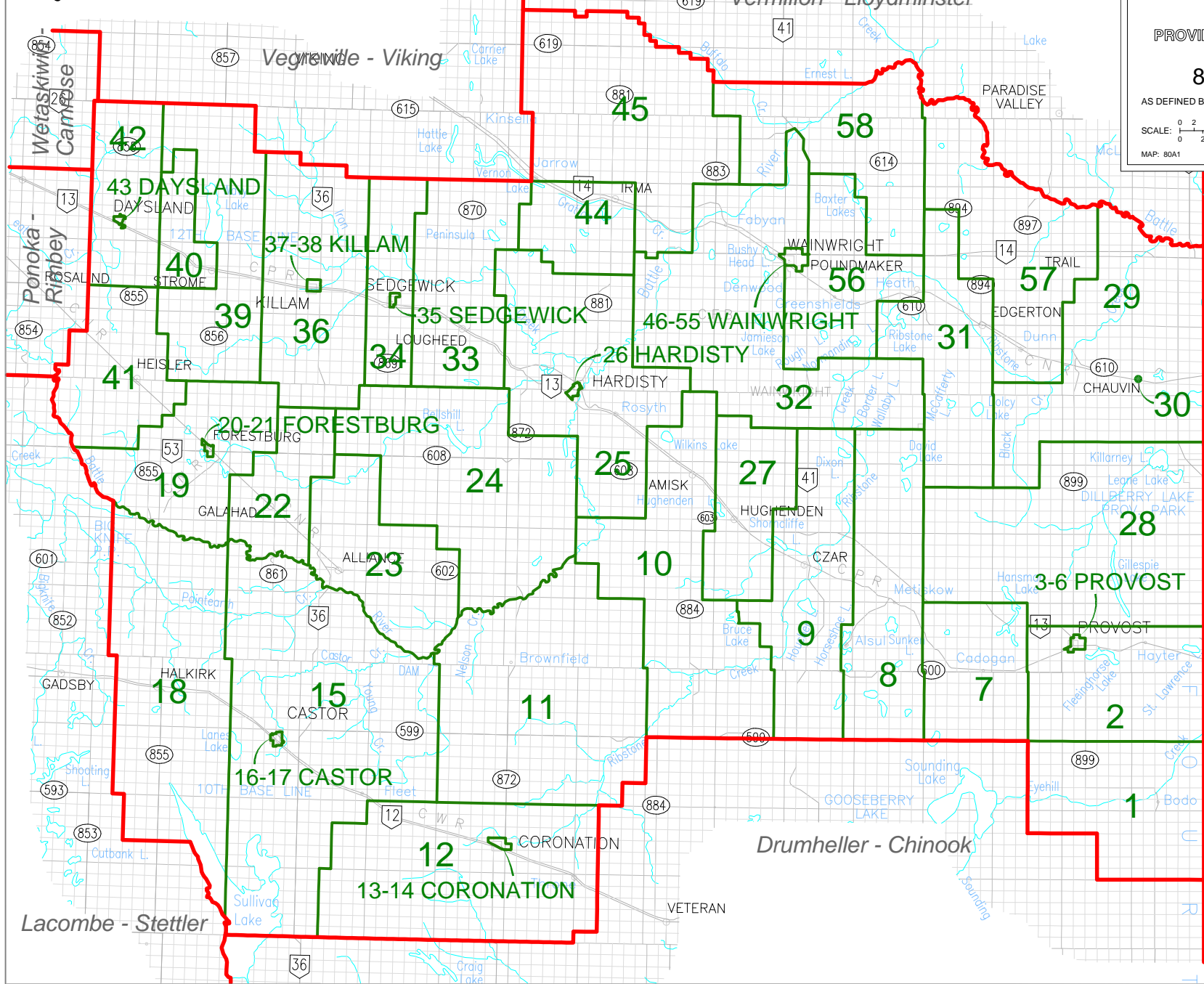
**Electoral Division of Wainwright
Statement of Official Results - April 8, 2002 By-election**

| POLL NUMBER | NAME OF POLL | NAMES ON LIST | BARBER | BIGGS | GRIFFITHS | LYSNE | SCHREIBER | SKITTERAL | V | S | D | R | % VOTER TURNOUT |
|----------------|----------------------------|------------------|-----------------|---------------|--------------|--------------|--------------|-------------|--------------|----------|----------|-----------|--------------------|
| | | | JERRY D. AFP | COLLEEN AG | DOUG PC | LILAS NDP | HORST LIB | ROBIN SC | | | | | |
| 59 | Advance - Castor | 0 | 5 | 0 | 21 | 0 | 5 | 2 | 33 | 0 | 0 | 0 | |
| 60 | Advance - Killam | 0 | 6 | 0 | 12 | 0 | 8 | 2 | 28 | 0 | 0 | 0 | |
| 61 | Advance - Provost | 0 | 8 | 1 | 17 | 3 | 10 | 4 | 43 | 0 | 0 | 0 | |
| 62 | Advance - Wainwright | 0 | 29 | 0 | 16 | 2 | 14 | 5 | 66 | 0 | 0 | 0 | |
| 63 | Mobile - Coronation/Castor | 0 | 1 | 3 | 34 | 6 | 4 | 9 | 57 | 0 | 0 | 1 | |
| 64 | Mobile - Daysland/Galahad | 0 | 0 | 1 | 22 | 10 | 20 | 2 | 55 | 0 | 0 | 1 | |
| 65 | Mobile - Hardisty/Killam | 0 | 7 | 2 | 23 | 3 | 5 | 4 | 44 | 1 | 0 | 0 | |
| 66 | Mobile - Provost | 0 | 5 | 2 | 15 | 3 | 4 | 6 | 35 | 0 | 0 | 1 | |
| 67 | Mobile - Wainwright | 0 | 15 | 1 | 34 | 2 | 8 | 8 | 68 | 0 | 0 | 4 | |
| 68 | Special | 0 | 1 | 0 | 3 | 0 | 0 | 0 | 4 | 0 | 0 | 0 | |
| TOTAL | | 19,563 | 1,695 | 73 | 2,924 | 227 | 1,114 | 519 | 6,552 | 2 | 0 | 12 | 33.6 |


V = Valid Ballots S = Spoiled Ballots D = Declined Ballots R = Rejected Ballots



PROVINCE OF ALBERTA
 PROVINCIAL ELECTORAL DIVISION
 OF
80 WAINWRIGHT
 AS DEFINED BY THE ALBERTA ELECTORAL DIVISIONS ACT, 1996
 SCALE: 0 2 4 6 8 10 12 14 16 18 20 22 24 26 28 30 kilometres
 0 2 4 6 8 10 12 14 16 18 miles
 MAP: 80A1 BASE DATA: 98/11/03 REVIEWED: 00/09/15 PSD REVISED: 00/09/29
 POLLING SUBDIVISION



45
44
43
42
41
40
39
38
37
36
35



MUNICIPAL BOUNDARY

MUNICIPAL BOUNDARY

MUNICIPAL BOUNDARY

SECONDARY ROAD 869

NE8 44-12-4

24

24

26

28

27

29MR

NE8 44-12-4

LOT 1

34

SE8 44-12-4

SE8 44-12-4

NE5 44-12-4

SERVICE ROAD

LOT A

LOT 6

34

NE5 44-12-4

PATTEN AVE

1

SE5 44-12-4

NW9 44-12-4

DISPOSAL SITE

NE9 4

NW9 44-12-4

SW9 44-12-4

SE9 44-12-4

CANADIAN PACIFIC RAILWAY

SE8 44-12-4

SW9 44-12-4

SE9 44-12-4

NE5 44-12-4

SPRUCE DR

1

3

3

POPLAR AVE

NW4 44-12-4

NE4 44-12-4

SERVICE ROAD

LOT A

NW4 44-12-4

NE4 44-12-4

TOWN OF SEDGEWICK

SW4 44-12-4



PROVINCE OF ALBERTA

PROVINCIAL ELECTORAL DIVISION
OF

80 WAINWRIGHT

AS DEFINED BY THE ALBERTA ELECTORAL DIVISIONS ACT, 1996

SCALE: 0 50 100 150 200 250 300 350 400 450 metres
0 200 400 600 800 1000 1200 1400 feet

MAP: 8011 BASE DATA: 00/07/03 REVIEWED: 00/03/01 PSD REVISED: 99/03/01 (POLING SUBDIVISION)



PROVINCE OF ALBERTA

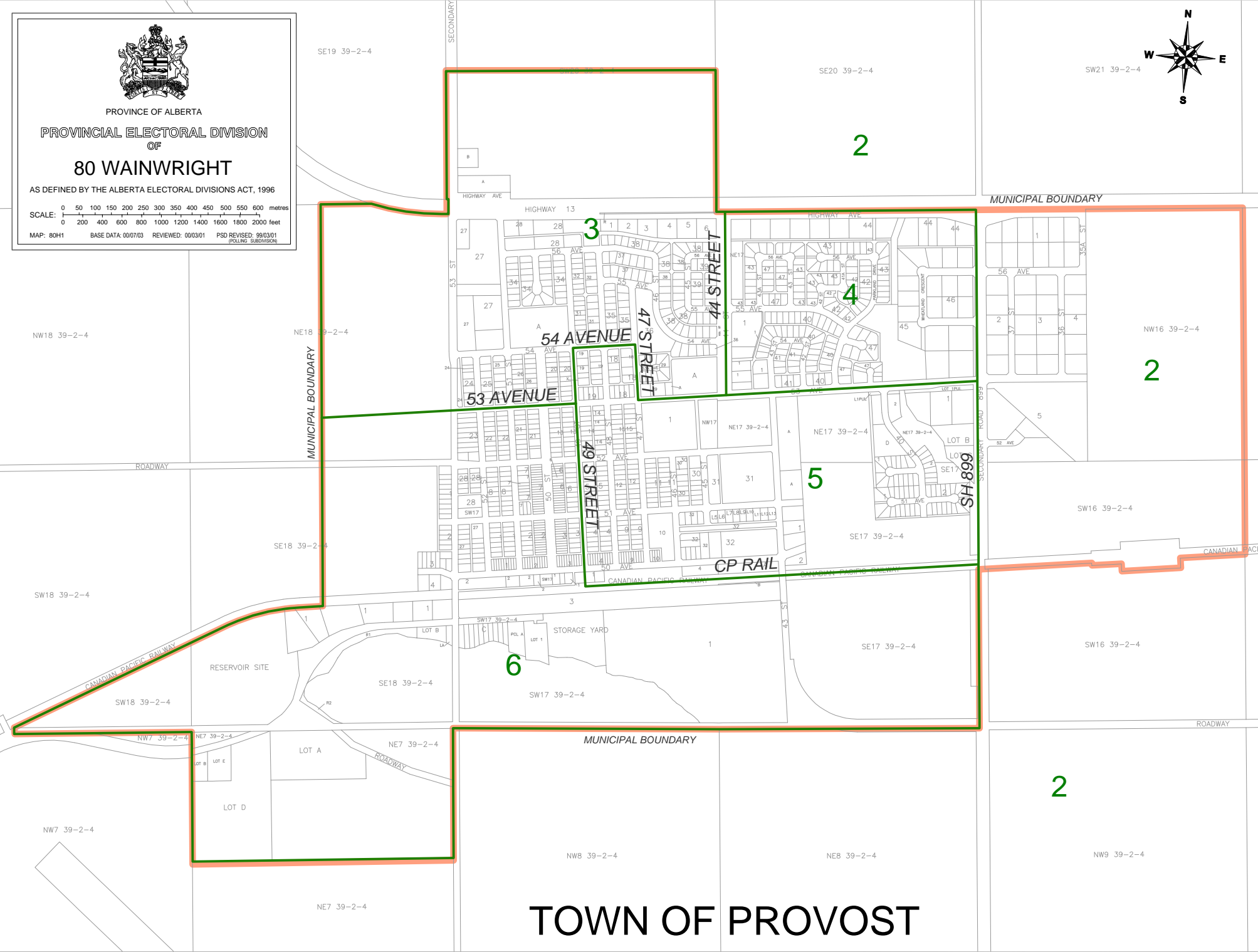
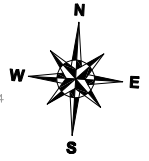
PROVINCIAL ELECTORAL DIVISION
OF

80 WAINWRIGHT

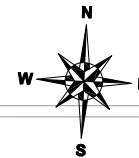
AS DEFINED BY THE ALBERTA ELECTORAL DIVISIONS ACT, 1996

SCALE: 0 50 100 150 200 250 300 350 400 450 500 550 600 metres
 0 200 400 600 800 1000 1200 1400 1600 1800 2000 feet

MAP: 80H1 BASE DATA: 000703 REVIEWED: 000301 PSD REVISED: 990301
 (POLING SUBDIVISION)



TOWN OF PROVOST



MUNICIPAL BOUNDARY

MUNICIPAL BOUNDARY

HIGHWAY 36

ROADWAY

37

38

36

NE16 44-13-4

51 AVENUE

CANADIAN PACIFIC RAILWAY

CP RAIL

CANADIAN PACIFIC RAILWAY

56 STREET

49 AVENUE

36

SERVICE ROAD

SW16 44-13-4

SE16 44-13-4

LOT A

MUNICIPAL BOUNDARY

NW8 44-13-4

NE8 44-13-4

NW9 44-13-4

36

TOWN OF KILLAM



PROVINCE OF ALBERTA

PROVINCIAL ELECTORAL DIVISION OF

80 WAINWRIGHT

AS DEFINED BY THE ALBERTA ELECTORAL DIVISIONS ACT, 1996

SCALE: 0 50 100 150 200 250 300 350 400 450 500 550 metres
0 200 400 600 800 1000 1200 1400 1600 1800 feet

MAP: 80G1 BASE DATA: 00/07/03 REVIEWED: 00/03/01 PSD REVISED: 99/03/01 (POLLING SUBDIVISION)



SW16 45-16-4

SE16 45-16-4

LOT 1

LOT 2

MUNICIPAL BOUNDARY

56 AVE

A

21

B

Z

43

PARK

55 AVENUE

B

19

17

CP RAIL

CANADIAN PACIFIC RAILWAY

LOT 1

MUNICIPAL BOUNDARY

50 STREET

42

LOT 1

LOT 15

LOT 2

LOT 12

LOT 11

L10

LOT 9

LOT 8

LOT 7

HIGHWAY AVE

LOT 1B

LOT 3

LOT 4

LOT 5

LOT 6

LOT 4

LOT 5

14

5

14

14

14

14

14

14

14

14

14

14

14

14



PROVINCE OF ALBERTA

PROVINCIAL ELECTORAL DIVISION OF


80 WAINWRIGHT

AS DEFINED BY THE ALBERTA ELECTORAL DIVISIONS ACT, 1996

SCALE: 0 50 100 150 200 250 300 350 metres
0 100 200 300 400 500 600 700 800 900 1000 1100 feet

MAP: 80D1 BASE DATA: 00/07/03 REVIEWED: 00/03/01 PSD REVISED: 99/03/01 (POLING SUBMISSION)

TOWN OF DAYSLAND



MUNICIPAL BOUNDARY

MUNICIPAL BOUNDARY

CORONATION STREET

MUNICIPAL BOUNDARY

TOWN OF CORONATION

NW12 36-11-4

NE12 36-11-4

LOT 1A

LOT 1

LOT 2

NW7 36-10-4

NW7 36-10-4

SE24 36-11-4

SW19 36-10-4

SW24 36-11-4

2

NW13 36-11-4

NE13 36-11-4

NE14 36-11-4

NW18 36-10-4

NE14 36-11-4

NE14 36-11-4

SE14 36-11-4

SW13 36-11-4

SE13 36-11-4

SE13 36-11-4

LENSZLER AVENUE

CORONATION ST

CANADIAN PACIFIC RAILWAY



PROVINCE OF ALBERTA

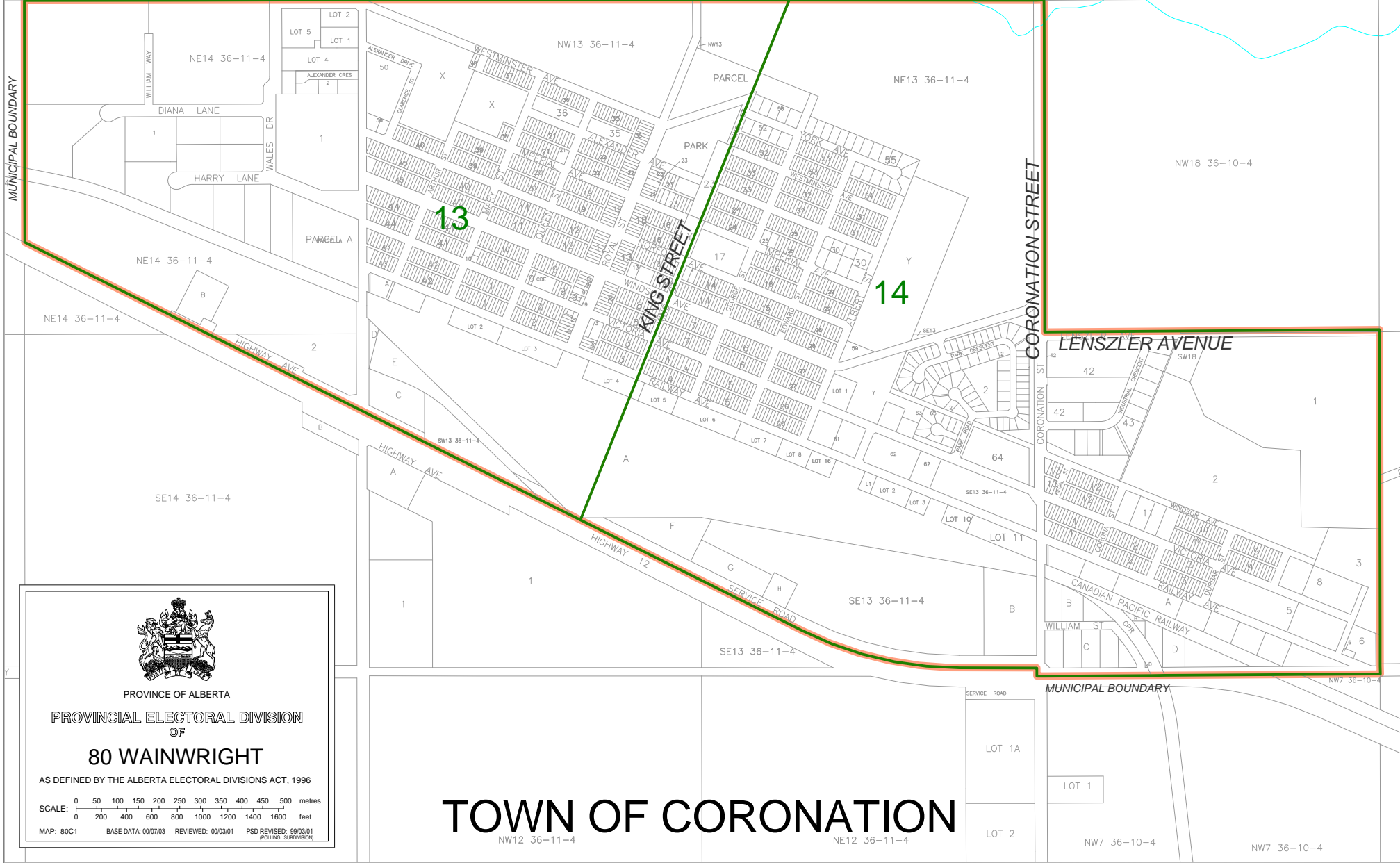
PROVINCIAL ELECTORAL DIVISION
OF

80 WAINWRIGHT

AS DEFINED BY THE ALBERTA ELECTORAL DIVISIONS ACT, 1996

SCALE: 0 50 100 150 200 250 300 350 400 450 500 metres
0 200 400 600 800 1000 1200 1400 1600 feet

MAP: 80C1 BASE DATA: 00/07/03 REVIEWED: 00/03/01 PSD REVISED: 99/03/01
POLLING SUBDIVISION





NE34 37-14-4

LOT 3 LOT 2 LOT 1
LOT 2ER

NE35 37-14-4

MUNICIPAL BOUNDARY

54 AVENUE

NE34 37-14-4

SE35 37-14-4

SE35 37-14-4

16

45 STREET

MUNICIPAL BOUNDARY

SE35 37-14-4

SE35 37-14-4

45 AVENUE

17

CP RAIL

SE35 37-14-4

SE35 37-14-4

SE35 37-14-4

NE26 37-14-4

MUNICIPAL BOUNDARY

NW26 37-14-4



PROVINCE OF ALBERTA

PROVINCIAL ELECTORAL DIVISION
OF

80 WAINWRIGHT

AS DEFINED BY THE ALBERTA ELECTORAL DIVISIONS ACT, 1996

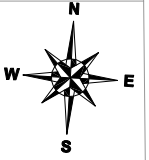
SCALE: 0 50 100 150 200 250 300 350 400 metres
0 200 400 600 800 1000 1200 feet

MAP: 80B1 BASE DATA: 00/07/03 REVIEWED: 00/03/01 PSD REVISED: 99/03/01
(POLLS SUBDIVISION)

TOWN OF CASTOR

SE27 37-14-4

SW26 37-14-4



MUNICIPAL BOUNDARY

MUNICIPAL BOUNDARY

MUNICIPAL BOUNDARY

S.W.1/4 SEC.6-45-6-4

S.E.1/4 SEC.6-45-6-4

S.W.1/4 SEC.5-45-6-4

N.E.1/4 SEC.36-44-7-4

N.E.1/4 SEC.32-44-6-4

S.W.1/4 SEC.31-44-6-4

S.E.1/4 SEC.32-44-6-4

N.W.1/4 SEC.29-44-6-4

46

47

49

50

55

48

52

53

51

54

14 AVENUE

6 STREET

10 STREET

15 STREET

5 STREET

6 AVENUE

7 AVENUE

8 AVENUE

CP RAIL

9 STREET

12 STREET

5 AVE

5A AVE

19 ST

3 AVENUE

5 AVENUE

23 STREET




PROVINCE OF ALBERTA

PROVINCIAL ELECTORAL DIVISION OF

80 WAINWRIGHT

AS DEFINED BY THE ALBERTA ELECTORAL DIVISIONS ACT, 1996



MAP: 80J1 BASE DATA: 00/07/03 REVIEWED: 00/03/01 PSD REVISED: 99/03/01 (POLLING SUBDIVISION)

TOWN OF WAINWRIGHT

Wainwright By-election Financial Summary

Returning Officer

| | | |
|-------------------------|----------|-----------|
| Fees | \$ 7,999 | |
| Travel | 138 | |
| Office Rental | 1,250 | |
| Telephone | 709 | |
| Advertising | 6,704 | |
| Printing | 1,600 | |
| Miscellaneous & Freight | 551 | \$ 18,951 |
| | | |

Election Clerk

| | | |
|------------------------|-------|-------|
| Fees | 5,793 | |
| Travel & Miscellaneous | 198 | 5,991 |
| | | |

Supervisory Deputy Returning Officers

| | | |
|--------|-----|-----|
| Fees | 500 | |
| Travel | 111 | 611 |
| | | |

Deputy Returning Officers

| | | |
|--------|--------|--------|
| Fees | 15,510 | |
| Travel | 2,265 | 17,775 |
| | | |

Poll Clerks

| | | |
|--------|--------|--------|
| Fees | 10,125 | |
| Travel | 155 | 10,280 |
| | | |

Support Staff

| | | |
|-----------------------------|-----|-----|
| Administrative/Office Staff | 241 | |
| Travel | 216 | 457 |
| | | |

Polling Place Rentals

2,440

Office of the Chief Electoral Officer

| | | |
|--------------------|-----|-------|
| List of Electors | 281 | |
| By-election Report | 923 | 1,204 |
| | | |

Total Cost of the Wainwright By-election

\$ 57,709

Note: Most election supplies were acquired from warehouse inventory on hand at the Office of the Chief Electoral Officer. These were originally stocked for the 2001 General Election.

Due to the timing of this report, the cost of advertising candidate expenditures is not included in the financial summary.

Comparative Statistics – By-elections 1979 – 2002

Overall Summary of Ballots Cast and Percentage of Voter Turnout

| Election Date | Electoral Division | Valid Ballots | Rejected/ Declined Ballots | Ballots Cast | Names on List | Voter Turnout |
|--------------------|-----------------------|---------------|-------------------------------|--------------|---------------|---------------|
| April 8, 2002 | Wainwright | 6,552 | 12 | 6,564 | 19,563 | 33.6% |
| September 25, 2000 | Red Deer-North | 4,150 | 7 | 4,157 | 20,409 | 20.4% |
| June 12, 2000 | Edmonton-Highlands | 8,237 | 28 | 8,265 | 19,714 | 41.9% |
| June 17, 1996 | Edmonton-McClung | 9,406 | 10 | 9,416 | 23,094 | 40.8% |
| May 21, 1996 | Redwater | 8,680 | 20 | 8,700 | 19,130 | 45.5% |
| April 20, 1995 | Calgary-McCall | 5,720 | 17 | 5,737 | 20,514 | 28.0% |
| October 26, 1992 | Three Hills | 10,337 | 34 | 10,371 | 17,736 | 58.5% |
| July 21, 1992 | Calgary-Buffalo | 8,602 | 47 | 8,649 | 26,029 | 33.2% |
| March 5, 1992 | Little Bow | 5,585 | 18 | 5,603 | 9,158 | 61.2% |
| December 17, 1990 | Edmonton-Strathcona | 9,339 | 24 | 9,363 | 19,252 | 48.6% |
| May 9, 1989 | Stettler | 7,789 | 15 | 7,804 | 11,618 | 67.2% |
| November 23, 1987 | Chinook | 5,441 | 9 | 5,450 | 10,149 | 53.7% |
| December 11, 1985 | Edmonton-Whitemud | 9,900 | 10 | 9,910 | 30,082 | 32.9% |
| February 21, 1985 | Spirit-River-Fairview | 6,839 | 11 | 6,850 | 10,545 | 65.0% |
| February 17, 1982 | Olds-Didsbury | 9,523 | 10 | 9,533 | 13,798 | 69.1% |
| November 21, 1979 | Barrhead | 6,342 | 29 | 6,371 | 11,409 | 55.8% |